

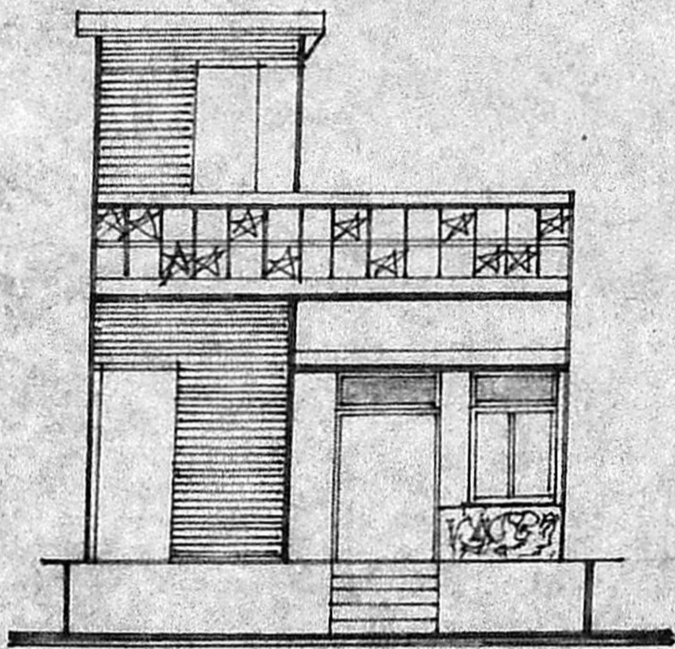
PLAN SHOWING THE PRO. SUB-DIVISION AND CONSTRUCTION OF A RESIDENTIAL BUILDING IN R.S.NO. 495/3A OF THIRUVOTTIYUR VILLAGE, S.P KOIL 3RD STREET, THIRUVOTTIYUR MUNICIPALITY.

SCALE 1 INCH = 8 FEET

NAME OF OWNER: S. JAYARAMAN

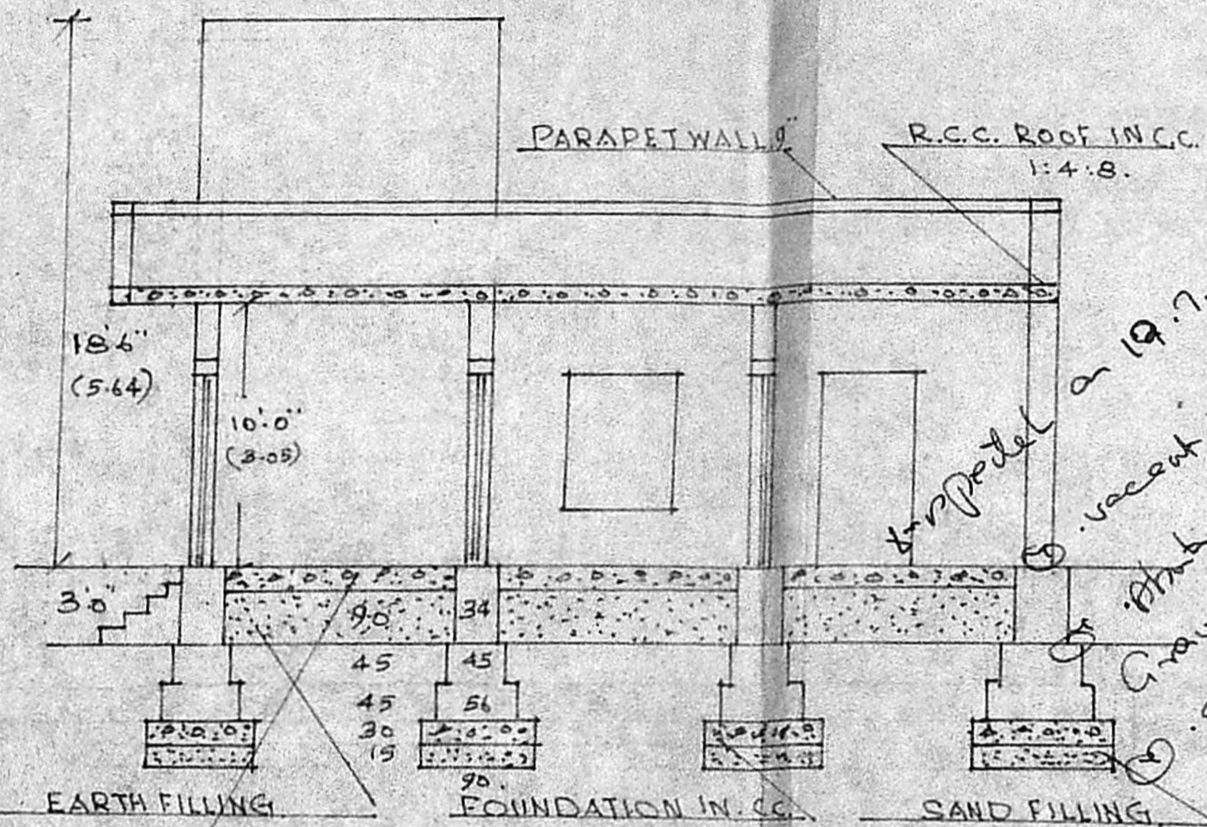
REFERENCE:

D - DOOR.	3'3" X 6'6"	1.00 X 1.95
DI - DOOR.	2'6" X 6'6"	0.75 X 1.80
W - WINDOW	3'0" X 4'0"	0.90 X 1.20
WI - WINDOW	4'6" X 6'6"	1.35 X 1.80
V - VENTILATOR	3'0" X 2'0"	0.90 X 0.60
AREA OF THE SITE	756 SFT OR 70.23 M ²	
PRO. BUILDING	535 SFT.	49.00 M ²
PLOT COVERAGE	71%	F.S.I. 0.71
PLOT BOUNDARY SHOWN		
PROPOSALS SHOWN		
ROADS SHOWN		



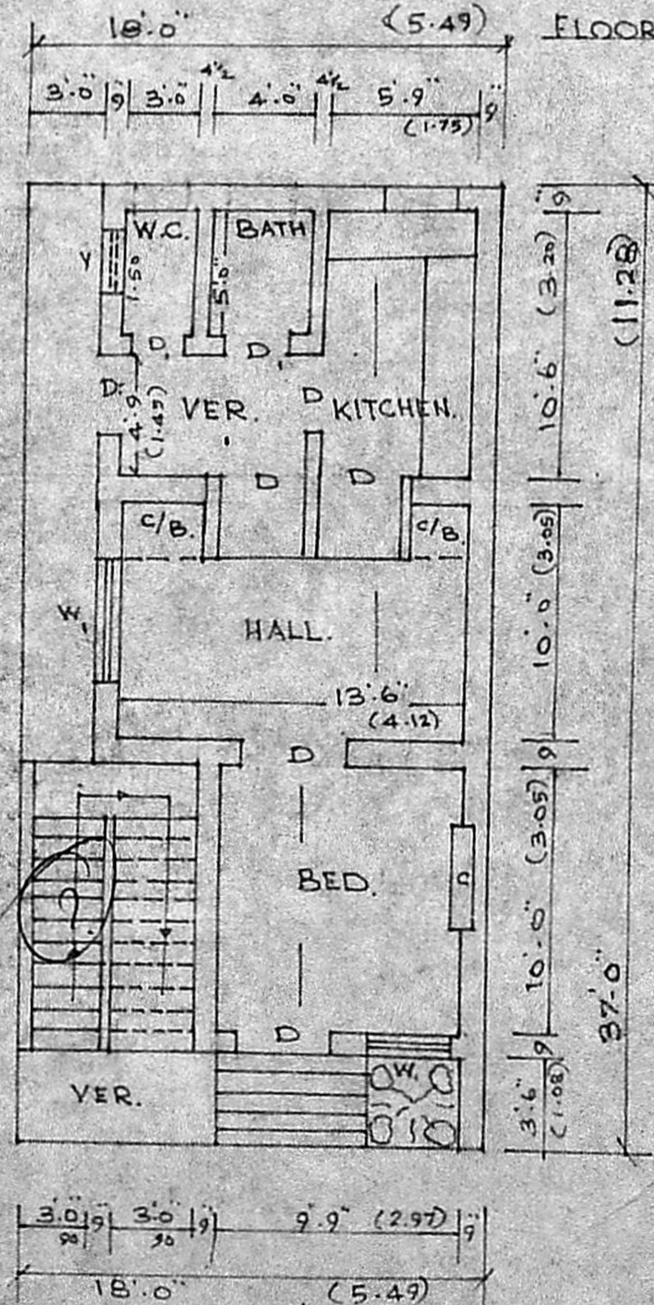
ELEVATION

A ←

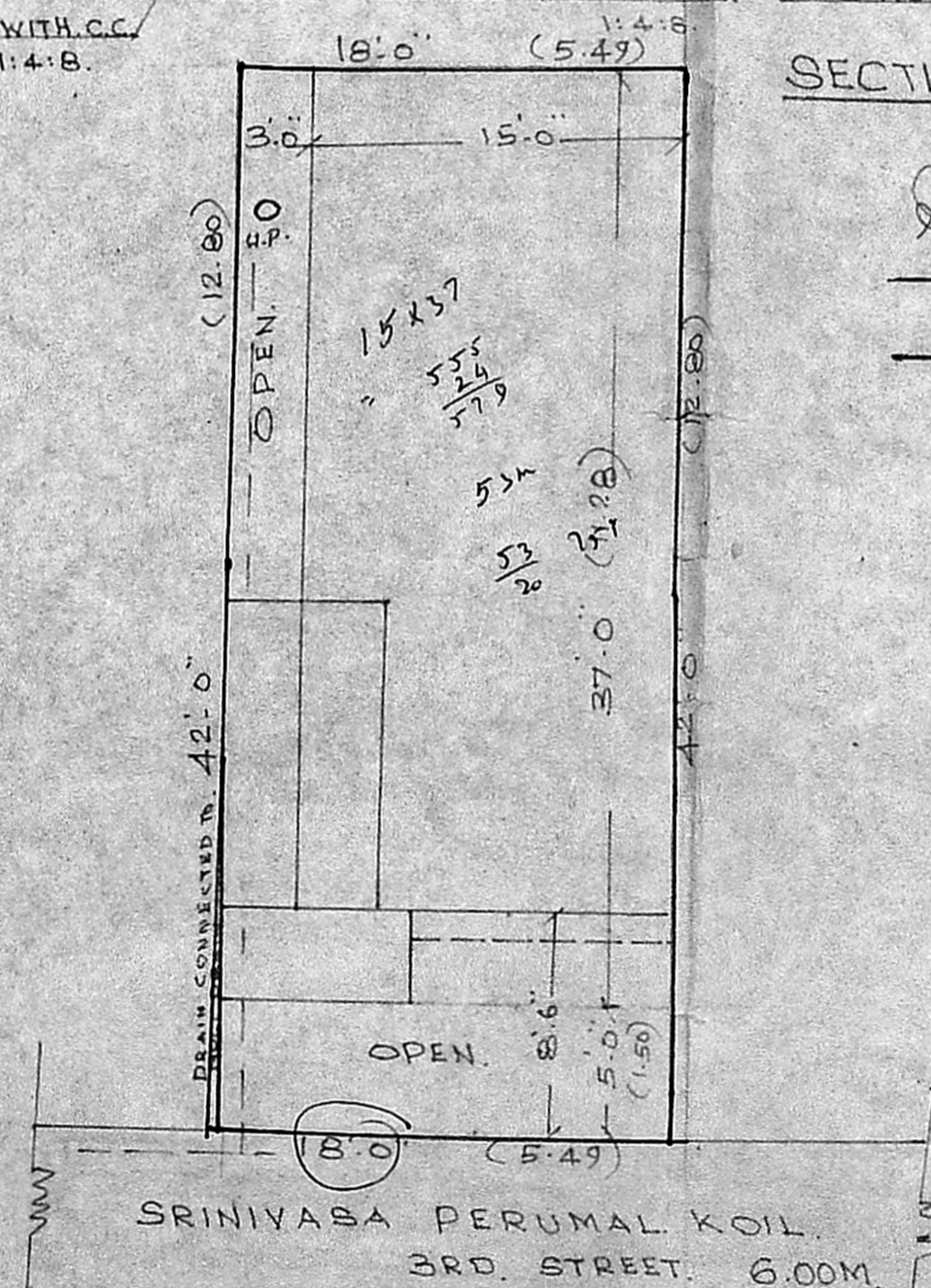


SECTION AA'

SUB-DIVISION PLAN RS 495/3A. EXTENT 0.07 CENT



PLAN OF G FLOOR



SITE PLAN SCALE 1"=16'

Handwritten notes:
 Proposed on 19.7.89
 vacant site
 30' x 30' with
 Gravelled road
 available
 Srinivasa Perumal
 Koil
 HUT.
 19.7.89

Handwritten notes:
 Scrutinized by
 A/86 07/89
 S. Jayaraman
 8/6/89
 OWNER.

Signature: M. Balasubramanian, D.C.A.
 LICENSED SURVEYOR.
 THIRUVOTTIYUR MUNICIPALITY.
 Off: No. 125, T.H. Rd
 Resi: 40/8, Vasantha Nagar 4th L,
 KALADIPET, MADRAS-600 019,
 KALADIPET, MADRAS-600 019,
 LICENSED SURVEYOR

Planning Permit No. H/D.57/89
APPROVED
 Subject to the conditions in
 this office letter.
 No. A/B.57/89 Dt. 21.9.89
Signature: G. Vijayarajasekhar
 21.9.89
 FOR MEMBER SECRETARY
 MADRAS METROPOLITAN
 DEVELOPMENT AUTHORITY

SRINIVASA PERUMAL KOIL 3RD ST.
 (MPL ROAD) 6.00 M.